



Smarter
Location
Intelligence

GEOGRAPHIC BUSINESS SOLUTIONS

Applying geospatial solutions to your business

About Us

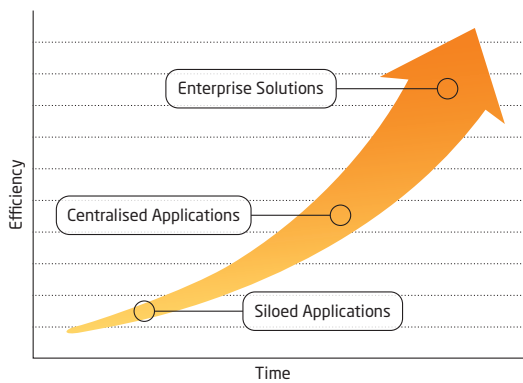
World-class location intelligence

TAILORED SOLUTIONS TO DELIVER REAL BUSINESS BENEFITS

What we do

Most business data is linked in some way to location, which is why so many of your challenges can be answered with cleverly-applied location based solutions. If there's a 'where', we have a way.

GBS provides award-winning innovative location-based solutions that are built around your specific business or organisational objectives. Our solutions help you to meet compliance requirements, improve operational efficiency, solve problems, empower your people and grow. Think of us as the essential bridge between data and insight.



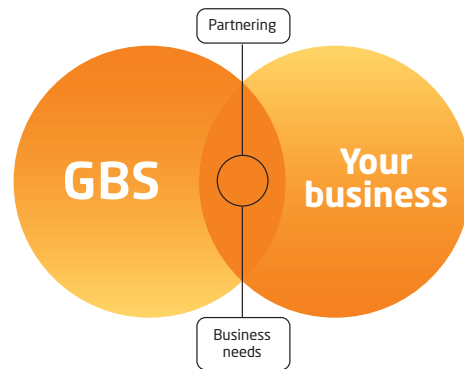
Competitive Advantage

The efficiencies that can be gained from using smarter location intelligence increase as location-based solutions are integrated into your entire organisation.

The process

We're great believers in the power of partnership. The more you involve us, the more we can do to build solutions that truly contribute to your competitive advantage and operational efficiency. Our insistence on a close relationship comes from experience. We know that a deep understanding of your business leads to the best-possible outcome every time.

Working with us can help you move towards the ideal outcome of enterprise-wide geospatial solutions. Our solutions give you the power and knowledge to excel at what you do, and our track record demonstrates our ability to get projects over the finish line on time and within budget.



Understanding Your Business

The overlap between your world and ours provides the opportunity for integrated location-based solutions that meet your business requirements.


Awards

2014
Ravensdown
*Esri Special Achievement
in GIS*

2015
Auckland Council
*Esri Special Achievement
in GIS*

2015
Auckland Council
*PMI Inst. Public Sector
Project of the Year*

2016
GBS - *Esri Partner
Award ArcGIS Platform
Deployment*



Geographic Business Solutions
For more information contact
P: +64 9 570 3875 or info@gbs.kiwi
gbs.kiwi

Why partner with us?

We're an Esri Gold Partner

GBS achieved Esri Gold Partner status in 2013, which means we are recognised experts when it comes to delivering customised Esri geospatial solutions. To gain Esri Gold Partner status, we were judged on our existing body of work and our approach, as well as the knowledge and abilities of our team. Achieving Gold Partner status has elevated us to the top of the custom geospatial services sector in New Zealand.



Our experience

Founded in 2002, GBS has grown to become a substantial resource of highly professional GIS consultants, project managers and developers. We work across a broad range of sectors - local and central government, utilities, retailing, forestry, agriculture and transport. In most cases, the relationships we form are on-going. Our clients turn to us repeatedly to help them continue their march towards enterprise-wide geospatial intelligence. We have worked on some large-scale projects over the last few years, including work for Ravensdown, Auckland Council, NZ Transport Agency, Auckland Transport and Powerco.

Our team and skills

We have carefully put together what we believe is the best Esri professional services team in the country, made up of geospatial and generic software developers, business analysts and project managers. Our team has an impeccable track record for delivering world class enterprise and business-focused Esri-based location intelligence solutions. Having a top team dovetails into our overall philosophy of developing long-term relationships and partnerships with our clients and associated suppliers at all levels. We offer an excellent brand and culture to would-be employees and we consider our staff as our strongest asset.

The GBS team took the time to understand our business really well and they're very good at coming back to us with ideas. They don't just develop exactly what we ask for, they think it through and add value by making features more intuitive and user-friendly.

*Mark McAtamney,
Chief Information Officer, Ravensdown*

Proven project frameworks

In line with our belief in quality business relationships and partnerships, our project management and delivery framework is designed to deliver solutions that are of the highest quality, on time and on budget. Our Prince2-based and agile processes enable us to understand and manage the business requirements, roles, deliverables and quality expectations. This framework also provides a robust system for developing and managing the actual project costs and timeframes. Our clients can trust that GBS will deliver their world class geospatial solutions.

Next steps

If you need location-based intelligence to transform your business or organisation, we invite you to share your challenges with us. By listening to what you hope to achieve, now and in the future, we can come up with a number of options for you to consider.

Call us on +64 9 570 3875